



येला कणकना साधवी  
अग तपासणी मकाने

हार्दियालरा



**GPS Map Camera**

**Dhule, Maharashtra, India**

VQVW+689, Ram Nagar, Dhule, Maharashtra 424004, India

Lat 20.893066°


Long 74.795526°

04/09/23 04:56 PM GMT +05:30



Google



 **GPS Map Camera**

Dhule, Maharashtra, India  
VQVW+689, Ram Nagar, Dhule, Maharashtra 424004, India  
Lat 20.892965°  
Long 74.795624°  
10/09/23 04:05 PM GMT +05:30



Google

METHOD ROOM  
MATHEMATICS

 **GPS Map Camera**

**Dhule, Maharashtra, India**

VQVW+689, Ram Nagar, Dhule, Maharashtra 424004, India

Lat 20.892994°


Long 74.795621°

10/09/23 01:44 PM GMT +05:30



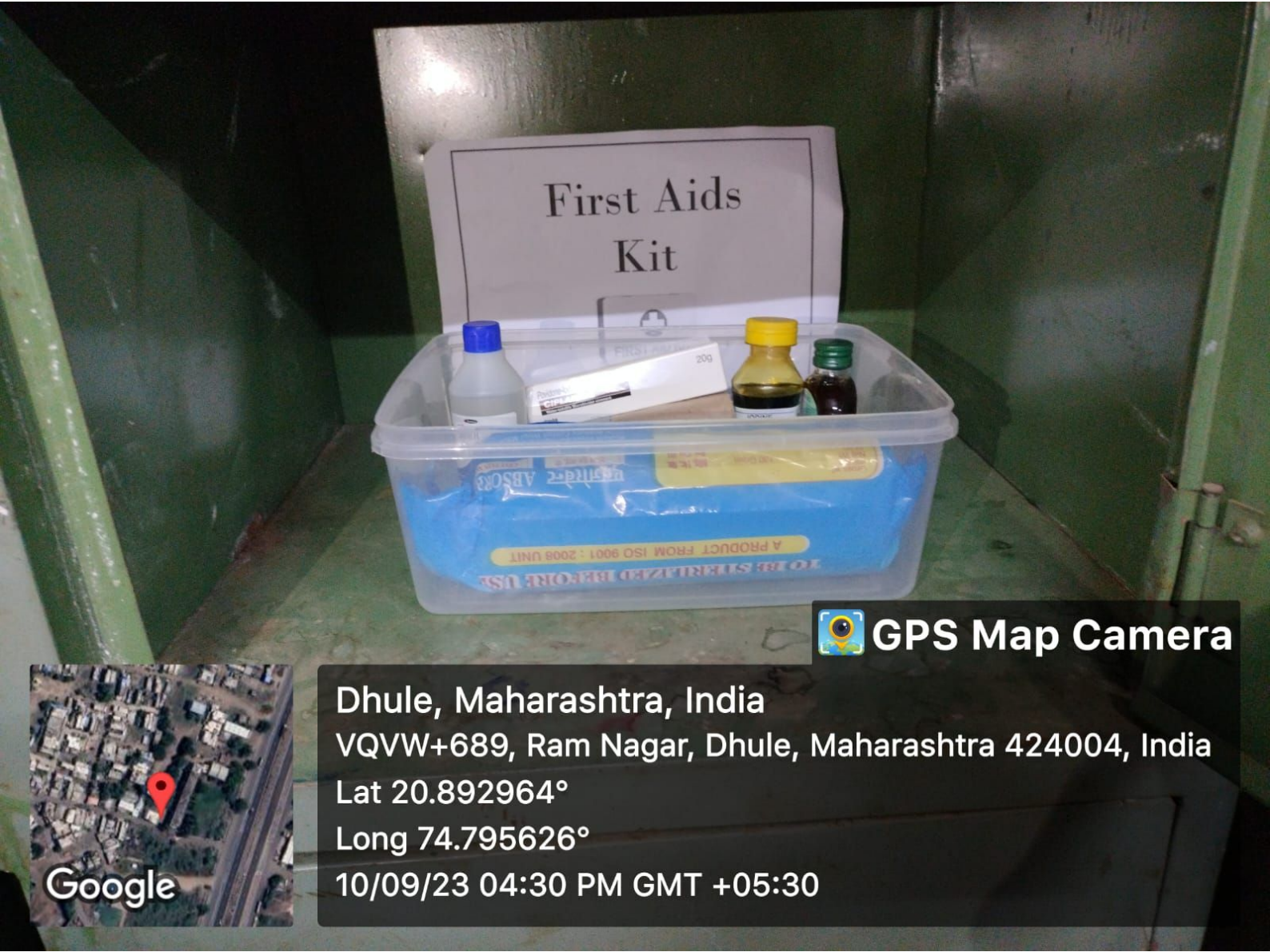
METHOD ROOM  
GEOGRAPHY

METHOD ROOM  
HISTORY

 **GPS Map Camera**



Dhule, Maharashtra, India  
VQVW+689, Ram Nagar, Dhule, Maharashtra 424004, India  
Lat 20.892994°  
Long 74.795621°  
10/09/23 01:45 PM GMT +05:30



First Aids  
Kit

 **GPS Map Camera**



Dhule, Maharashtra, India  
VQVW+689, Ram Nagar, Dhule, Maharashtra 424004, India  
Lat 20.892964°  
Long 74.795626°  
10/09/23 04:30 PM GMT +05:30













**GPS Map Camera**



**Google**

**Dhule, Maharashtra, India**

4/3, Ram Nagar, Cotton Market Area, Dhule, Maharashtra  
424004, India

Lat 20.893081°

Long 74.795492°

10/09/23 02:55 PM GMT +05:30



MULTI PURPOSE  
HALL



**GPS Map Camera**



Google

**Dhule, Maharashtra, India**

**VQVW+689, Ram Nagar, Dhule, Maharashtra 424004, India**

**Lat 20.892965°**

**Long 74.79562°**

**10/09/23 02:55 PM GMT +05:30**



GPS Map Camera



**Dhule, Maharashtra, India**

Dhule ST Bus Stand., Navnath Nager, Dhule,  
Maharashtra 424001, India

Lat 20.898408°

Long 74.770658°

07/09/23 12:33 PM GMT +05:30

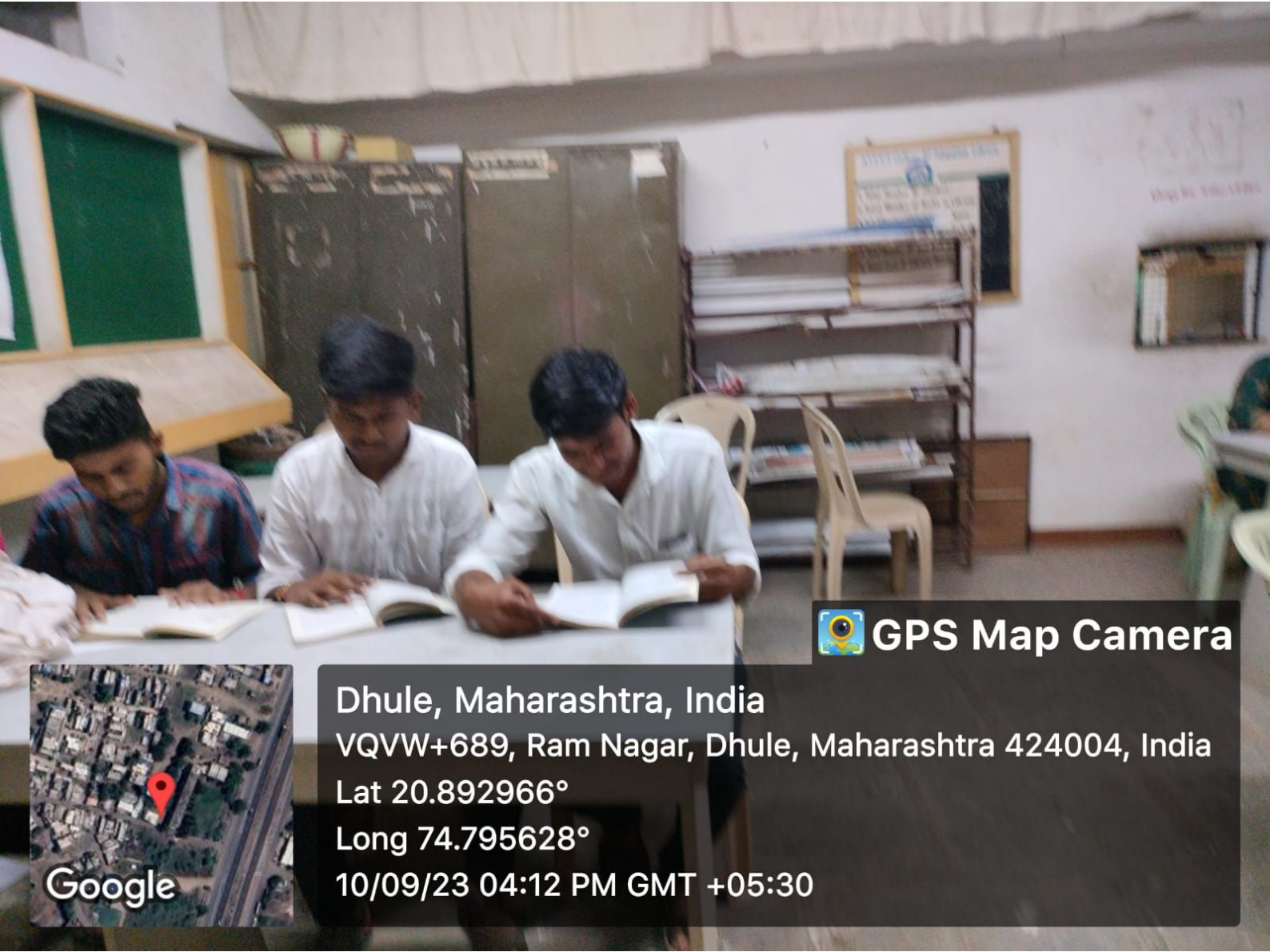





 **GPS Map Camera**

**Dhule, Maharashtra, India**  
**VQVW+689, Ram Nagar, Dhule, Maharashtra 424004, India**  
**Lat 20.892966°**  
**Long 74.795628°**  
**10/09/23 04:11 PM GMT +05:30**





 **GPS Map Camera**



Dhule, Maharashtra, India  
VQVW+689, Ram Nagar, Dhule, Maharashtra 424004, India  
Lat 20.892966°  
Long 74.795628°  
10/09/23 04:12 PM GMT +05:30

METHOD ROOM  
SCIENCE



**GPS Map Camera**

**Dhule, Maharashtra, India**

VQVW+689, Ram Nagar, Dhule, Maharashtra 424004, India

Lat 20.892994°

Long 74.795621°


10/09/23 01:45 PM GMT +05:30



Google



**ENGLISH  
METHOD ROOM**

 **GPS Map Camera**

**Dhule, Maharashtra, India**

VQVW+689, Ram Nagar, Dhule, Maharashtra 424004, India


Lat 20.892994°


Long 74.795621°

10/09/23 01:46 PM GMT +05:30



BOY'S  
COMMON  
ROOM



 **GPS Map Camera**


**Dhule, Maharashtra, India**

4/3, Ram Nagar, Cotton Market Area, Dhule, Maharashtra  
424004, India

Lat 20.89307°

Long 74.795492°

10/09/23 02:56 PM GMT +05:30



GIRL'S  
COMMON  
ROOM



 **GPS Map Camera**

**Dhule, Maharashtra, India**  
VQVW+689, Ram Nagar, Dhule, Maharashtra 424004, India  
Lat 20.892981°  
Long 74.795535°  
10/09/23 02:57 PM GMT +05:30



Google

HINDI  
METHOD ROOM



GPS Map Camera

Dhule, Maharashtra, India

VQVW+689, Ram Nagar, Dhule, Maharashtra 424004, India

Lat 20.892994°

Long 74.795621°

10/09/23 01:46 PM GMT +05:30



Google

PSYCHOLOGY  
LAB



GPS Map Camera

Dhule, Maharashtra, India

4/3, Ram Nagar, Cotton Market Area, Dhule, Maharashtra 424004,  
India


Lat 20.893043°

Long 74.795504°

10/09/23 02:58 PM GMT +05:30



SPORTS  
AND  
CRAFT ROOM

 GPS Map Camera

Dhule, Maharashtra, India

4/3, Ram Nagar, Cotton Market Area, Dhule, Maharashtra  
424004, India

Lat 20.893043°

Long 74.795504°

10/09/23 02:58 PM GMT +05:30



CLASS ROOM  
ONE



GPS Map Camera


Dhule, Maharashtra, India

VQVW+689, Ram Nagar, Dhule, Maharashtra 424004, India

Lat 20.893021°

Long 74.795622°

10/09/23 03:01 PM GMT +05:30




Google

PRIYCO

Priyanka



 **GPS Map Camera**

**Dhule, Maharashtra, India**

VQVW+689, Ram Nagar, Dhule, Maharashtra 424004, India

Lat 20.892962°

Long 74.795621°

10/09/23 03:30 PM GMT +05:30



**Google**





GPS Map Camera

Dhule, Maharashtra, India

VQVW+689, Ram Nagar, Dhule, Maharashtra 424004, India

Lat 20.892963°

Long 74.795619°


10/09/23 03:31 PM GMT +05:30



Google

CLASS ROOM  
TWO



 **GPS Map Camera**

**Dhule, Maharashtra, India**

VQVW+689, Ram Nagar, Dhule, Maharashtra 424004, India

Lat 20.893018°


Long 74.795636°

10/09/23 03:03 PM GMT +05:30



Google

STORE ROOM

 GPS Map Camera

Dhule, Maharashtra, India

VQVW+689, Ram Nagar, Dhule, Maharashtra 424004, India

Lat 20.892994°


Long 74.795621°

10/09/23 01:47 PM GMT +05:30



Google



 **GPS Map Camera**

**Dhule, Maharashtra, India**

69/1, Ram Nagar, Cotton Market Area, Dhule, Maharashtra 424004,  
India

Lat 20.893317°

Long 74.795811°

30/08/23 04:13 PM GMT +05:30






शिक्षणशास्त्र महाविद्यालय  
Dhule, Maharashtra

COLLEGE OF EDUCATION  
DHULE-424004



 **GPS Map Camera**


**Dhule, Maharashtra, India**

VQVW+689, Ram Nagar, Dhule, Maharashtra 424004, India

Lat 20.893042°

Long 74.79567°

30/08/23 04:11 PM GMT +05:30



**Google**

Female  
Washroom

Female  
Frisking

Female  
Frisking



GPS Map Camera

Dhule, Maharashtra, India

VQVW+689, Ram Nagar, Dhule, Maharashtra 424004, India

Lat 20.892984°


Long 74.795635°

07/09/23 03:18 PM GMT +05:30



Google



 **GPS Map Camera**

**Dhule, Maharashtra, India**

**VQVW+689, Ram Nagar, Dhule, Maharashtra 424004, India**

**Lat 20.893093°**


**Long 74.795672°**

**05/09/23 02:33 PM GMT +05:30**



**Google**



 **GPS Map Camera**

Dhule, Maharashtra, India  
VQVW+689, Ram Nagar, Dhule, Maharashtra 424004, India  
Lat 20.893093°  
Long 74.795672°  
05/09/23 02:33 PM GMT +05:30



Google